

The Milford Urban Trail System is a healthy and fun way to tour the area! Whether you are new to the City or a resident looking to rediscover your own community, this trail system highlights many of Milford's unique natural and cultural resources. The trail winds along the picturesque Little Miami River, passing through several charming neighborhoods and historic downtown Milford. The Urban Trail System provides easy access to local schools, restaurants, shopping areas, parks, and picnic areas.

## Benefitting the Community

The trail system is clearly marked by signs along its path, offering a safe pedestrian connection between many points of interest in and near downtown Milford. The Milford Urban Trail System provides the following benefits:

- Opportunities to exercise and socialize
- Serves as an educational tool for teaching about our community's rich history
- Increases public awareness of the various natural, residential, and commercial attractions offered by the City.

Fitness

History

## Make the Connection

The Milford Urban Trail System is within easy walking distance of the Ohio Buckeye Trail, the Little Miami Scenic Trail, and Main Street in historic downtown Milford. Enjoy some fresh air and fun; discover the Milford Urban Trail System today and see where it leads you.


For more information visit:

[www.milfordohio.org](http://www.milfordohio.org)

[www.downtownmilford.com](http://www.downtownmilford.com)



# Milford Urban Trail System






Shopping

Restaurants

# Milford Urban Trail System





## Key

-  Parking Facilities
-  Picnic Benches
-  Restroom

## Landmarks

-  1 Five Points Municipal Building
-  2 Carriage Way Park
-  3 Riverside 1 Park
-  4 American Legion
-  5 Memorial Park
-  6 Riverside 2 Park
-  7 Historic Downtown Milford
-  8 Terrell Park
-  9 SEM Campus & Park
-  10 Valley View Nature Preserve
-  11 Pattison Elementary School
-  12 City Wastewater Treatment Plant
-  13 Milford Schools Board of Education
-  14 New Finley Ray Park
-  15 Clertoma Park
-  16 Little Miami Scenic Trail

## Legend

-  Milford Urban Trail - 4 mi
-  Alternate Route (Use with Caution)
-  Unimproved Trail
-  Memorable Hills (points uphill)

**CONNECTION TO:**  
 American Discovery Trail  
 Buckeye Trail  
 Little Miami Scenic Trail  
 North Country Trail  
 Sea to Sea Trail  
 Underground Railroad  
 Ohio to Erie Cycling Route

